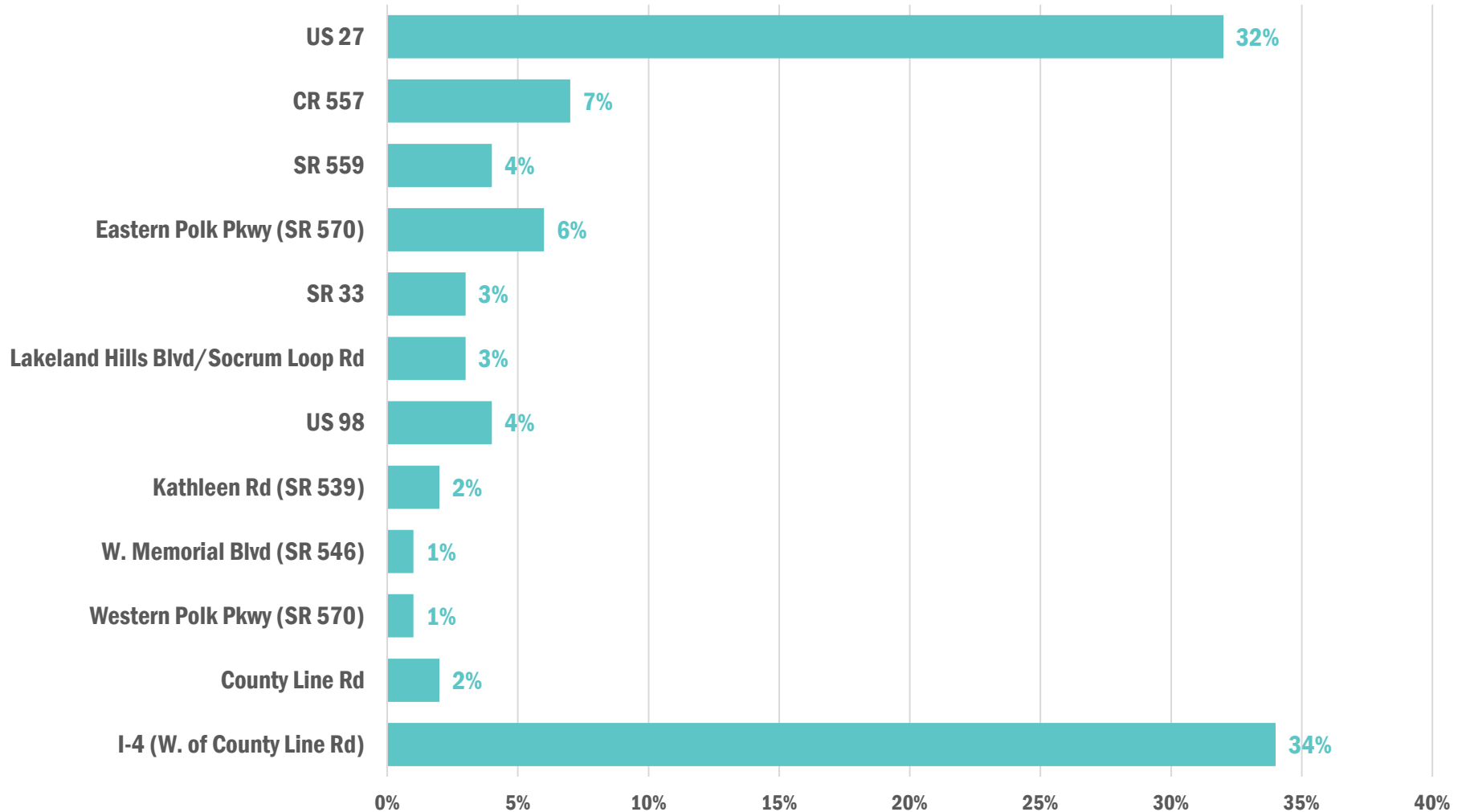


Going to: I-4 (E. of US 27)

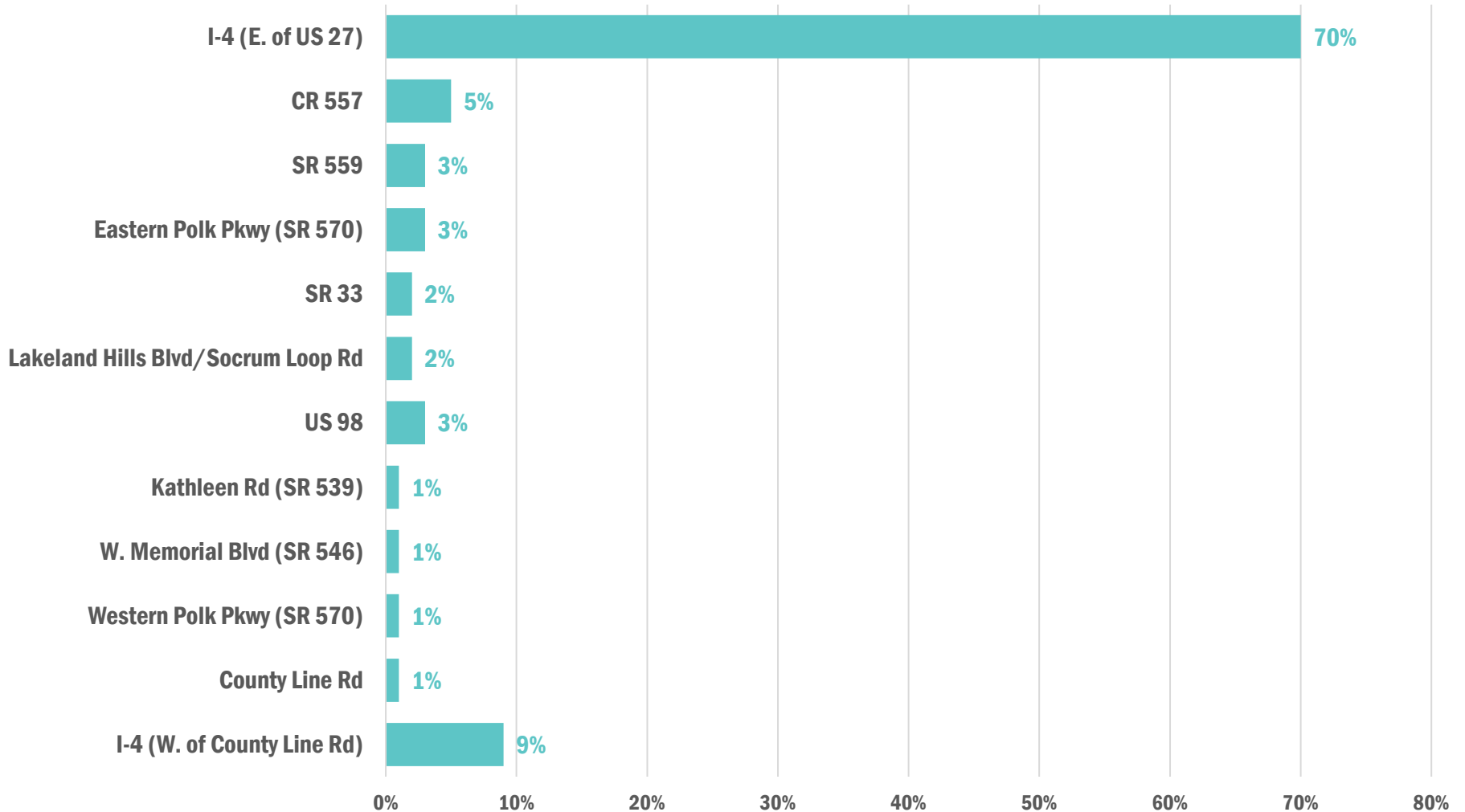
ORIGIN:



Represents the average daily percentage of weekday vehicle trips through to I-4 (E. of US 27) and originate from the interchange indicated.

Going to: US 27

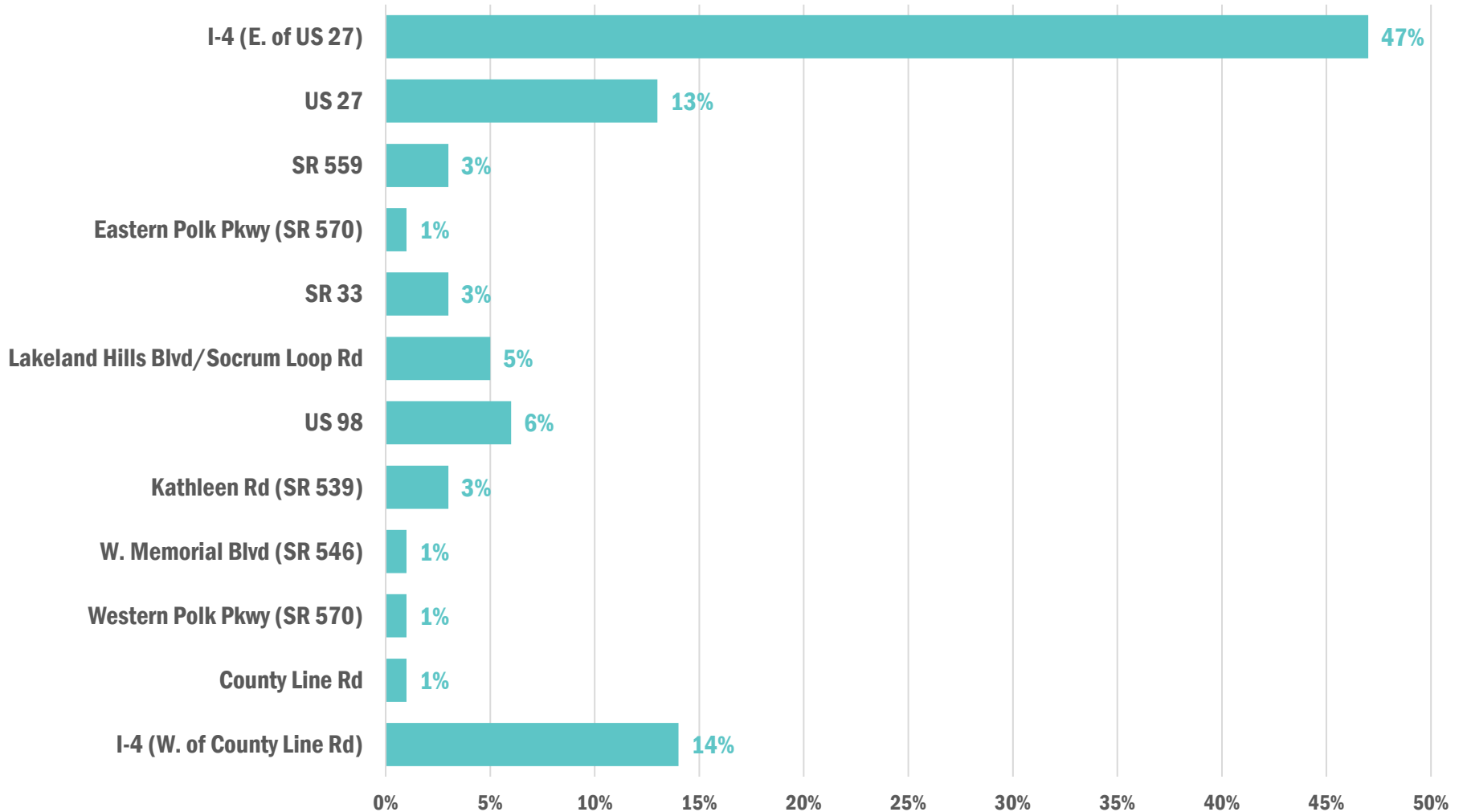
ORIGIN:



Represents the average daily percentage of weekday vehicle trips through to US 27 and originate from the interchange indicated.

Going to: CR 557

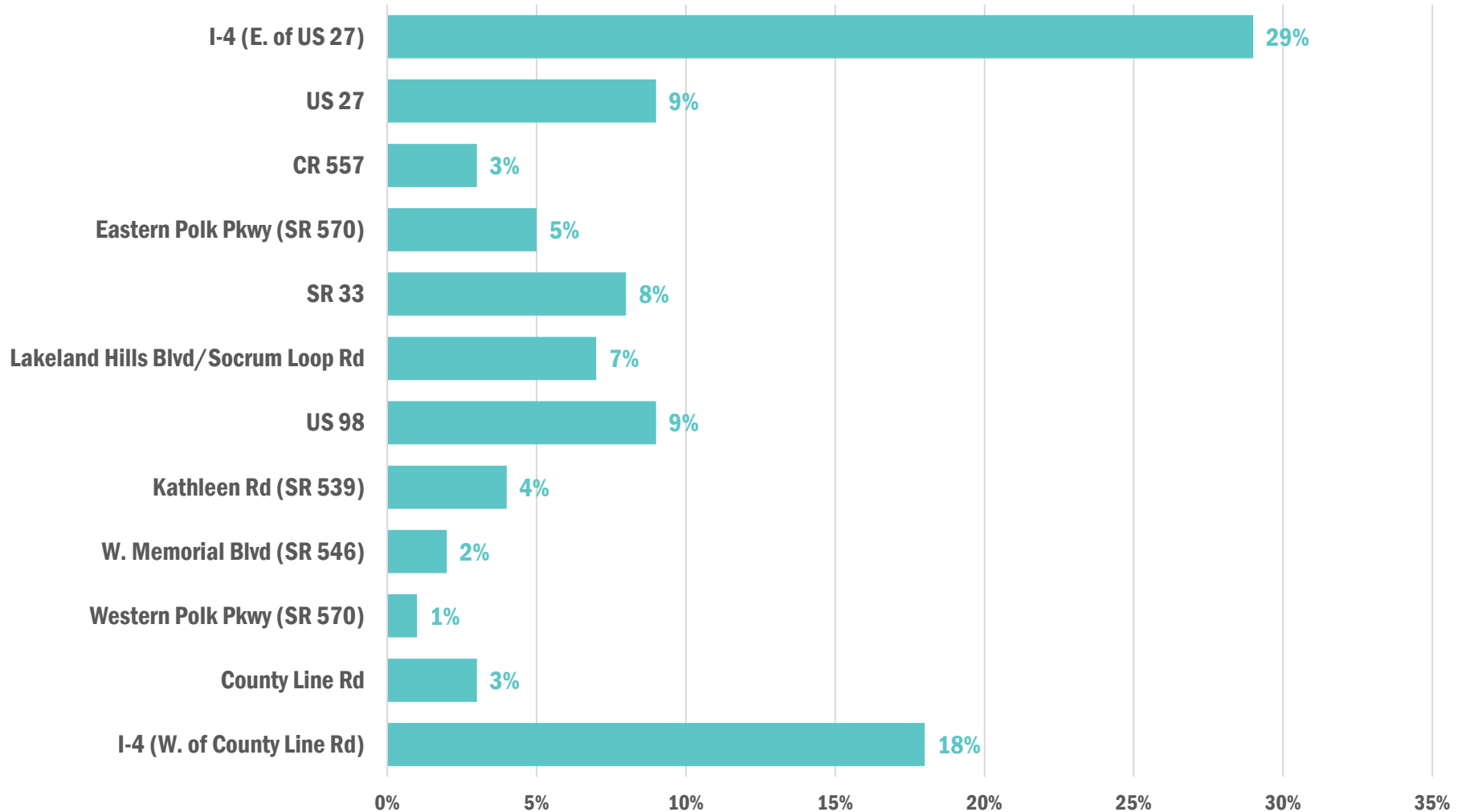
ORIGIN:



Represents the average daily percentage of weekday vehicle trips through to CR 557 and originate from the interchange indicated.

Going to: SR 559

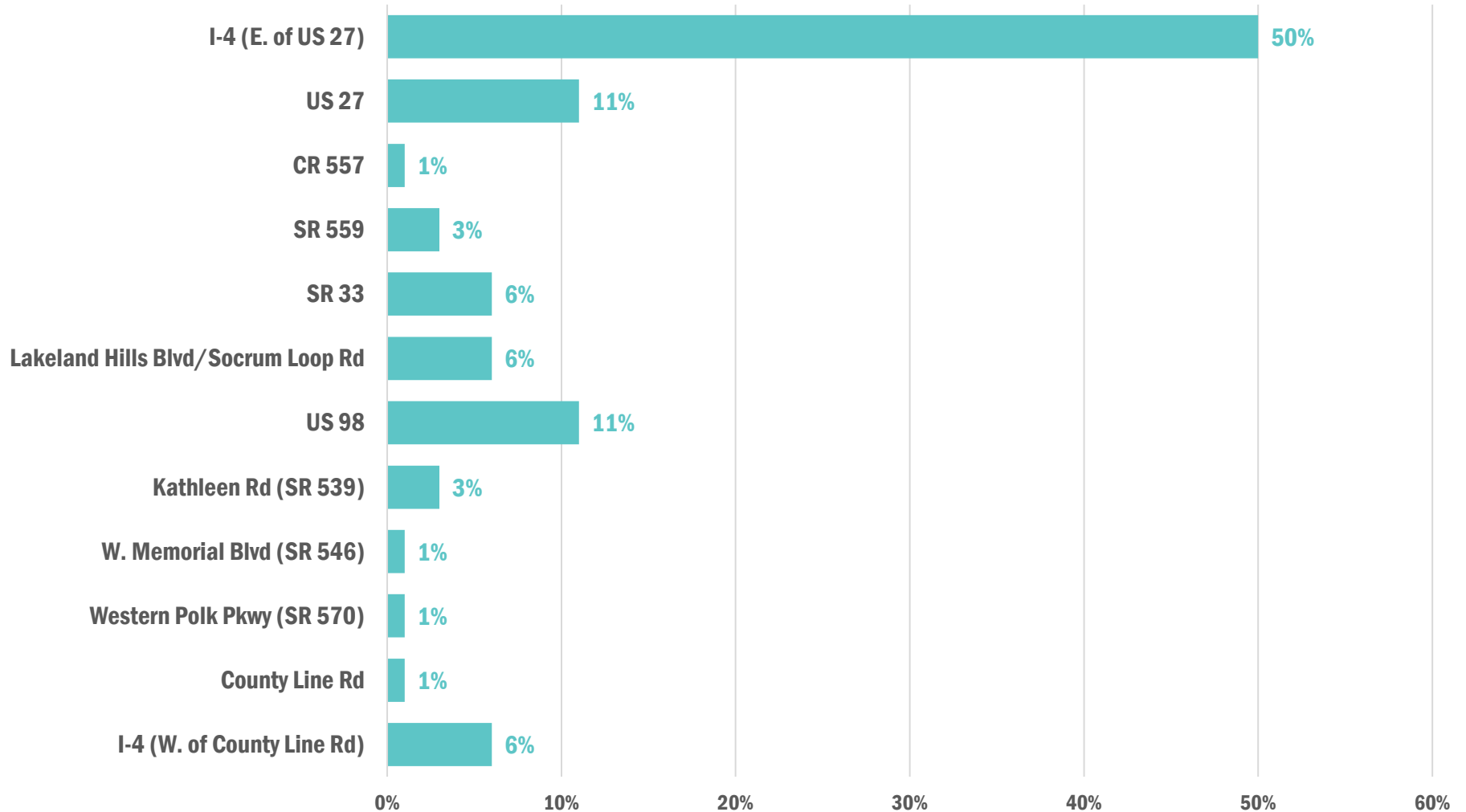
ORIGIN:



Represents the average daily percentage of weekday vehicle trips through to SR 559 and originate from the interchange indicated.

Going to: Eastern Polk Pkwy (SR 570)

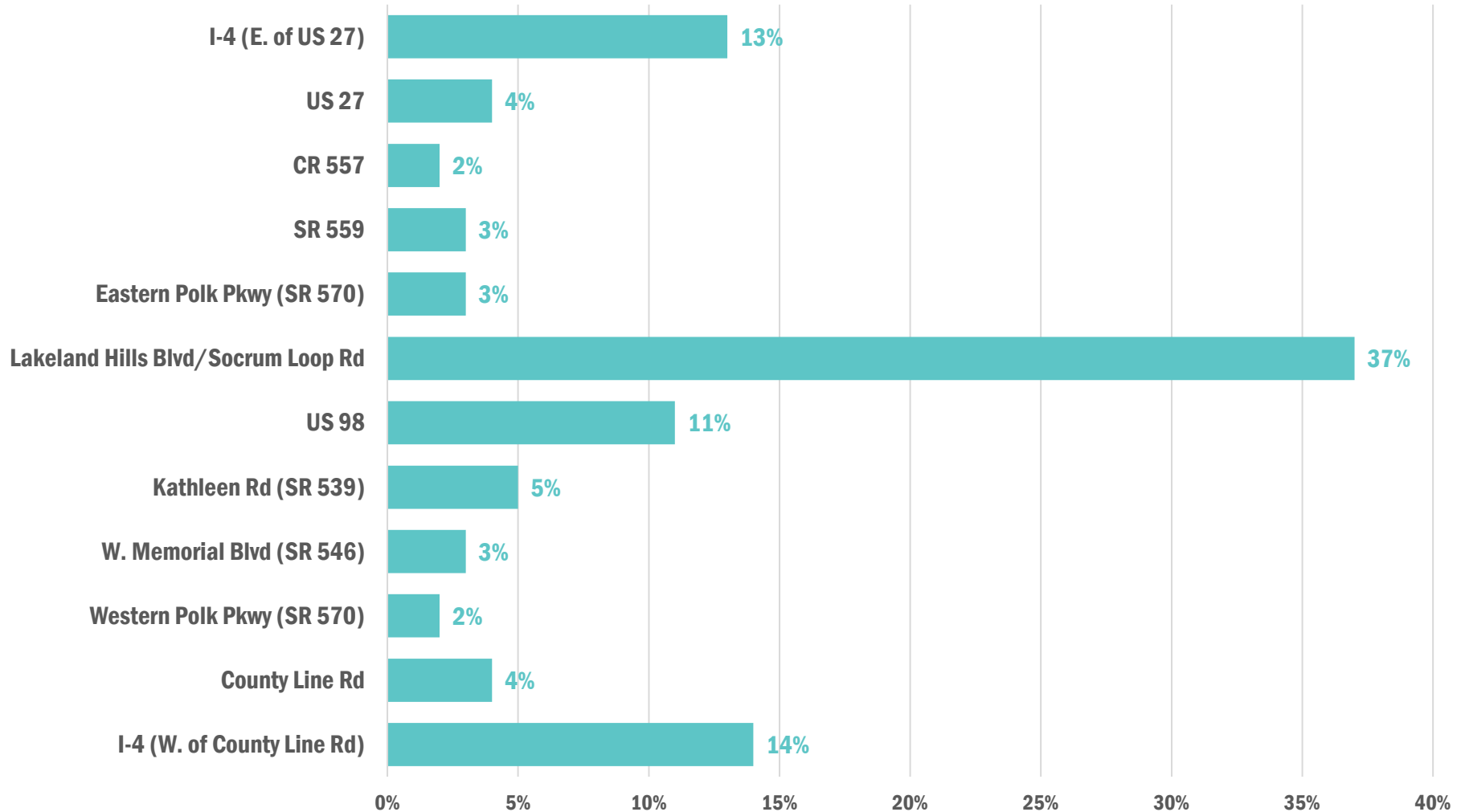
ORIGIN:



Represents the average daily percentage of weekday vehicle trips through to Eastern Polk Pkwy (SR 570) and originate from the interchange indicated.

Going to: SR 33

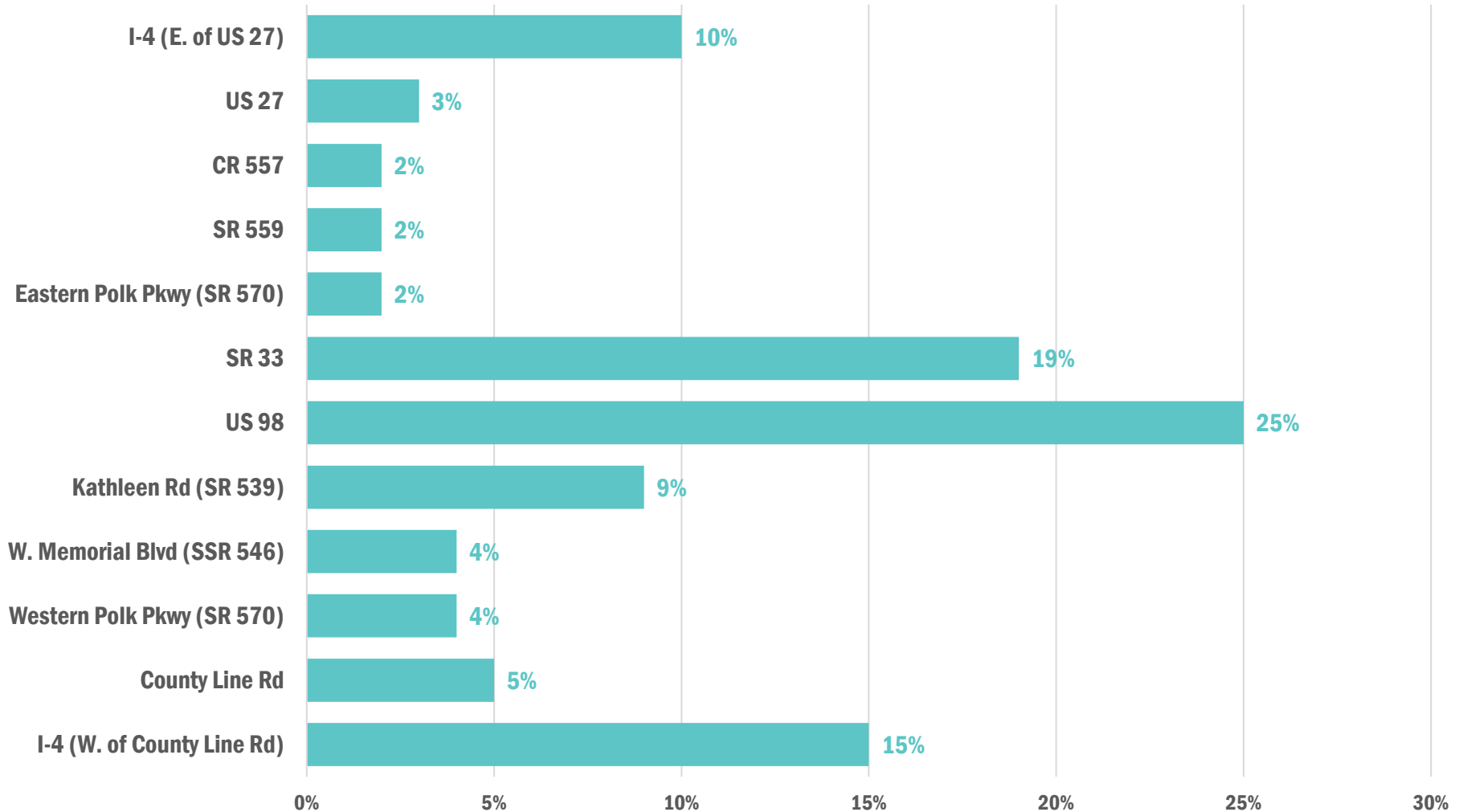
ORIGIN:



Represents the average daily percentage of weekday vehicle trips through to SR 33 and originate from the interchange indicated.

Going to: Lakeland Hills Blvd./Socrum Loop Rd

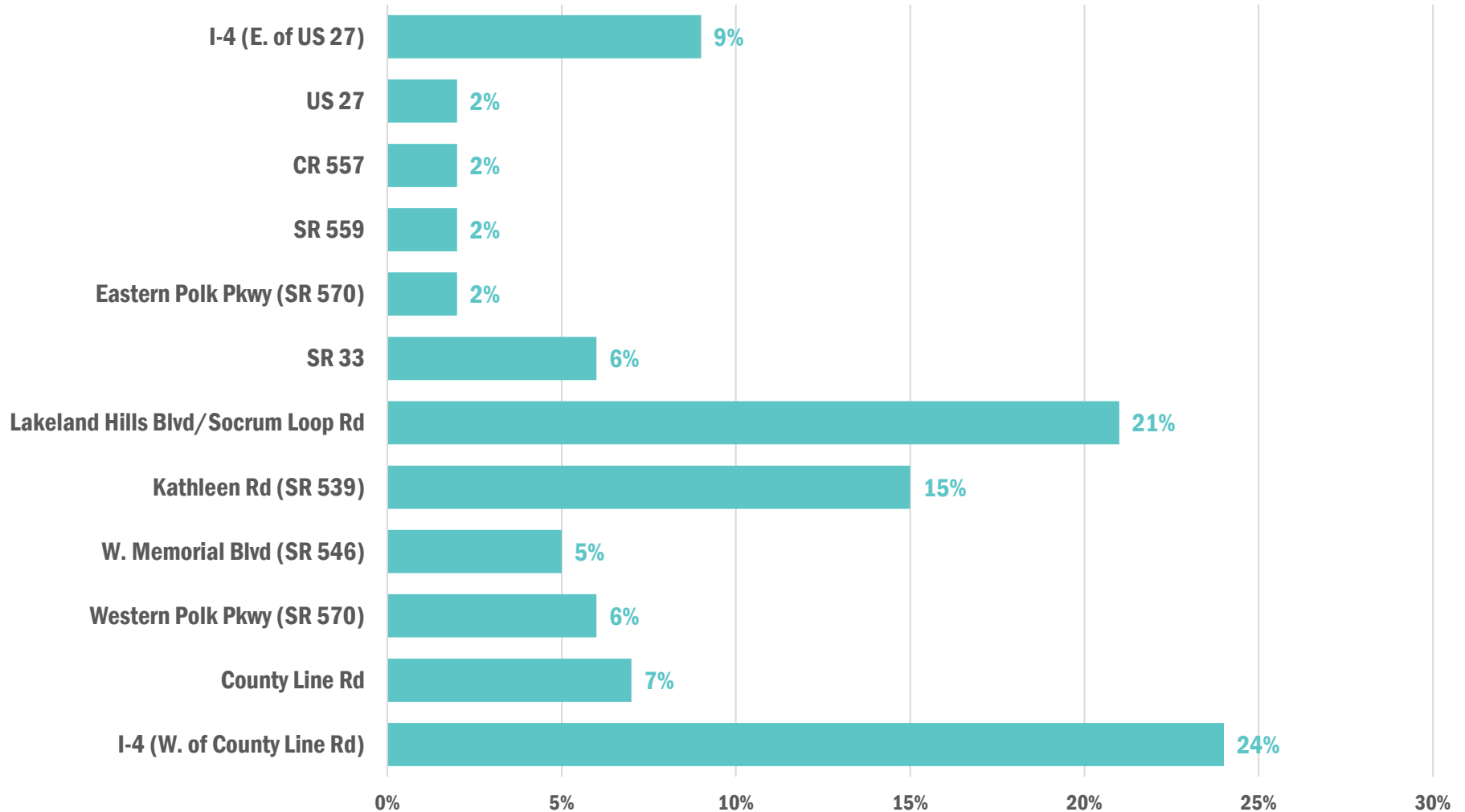
ORIGIN:



Represents the average daily percentage of weekday vehicle trips through to Lakeland Hills/Socrum Loop Rd and originate from the interchange indicated.

Going to: US 98

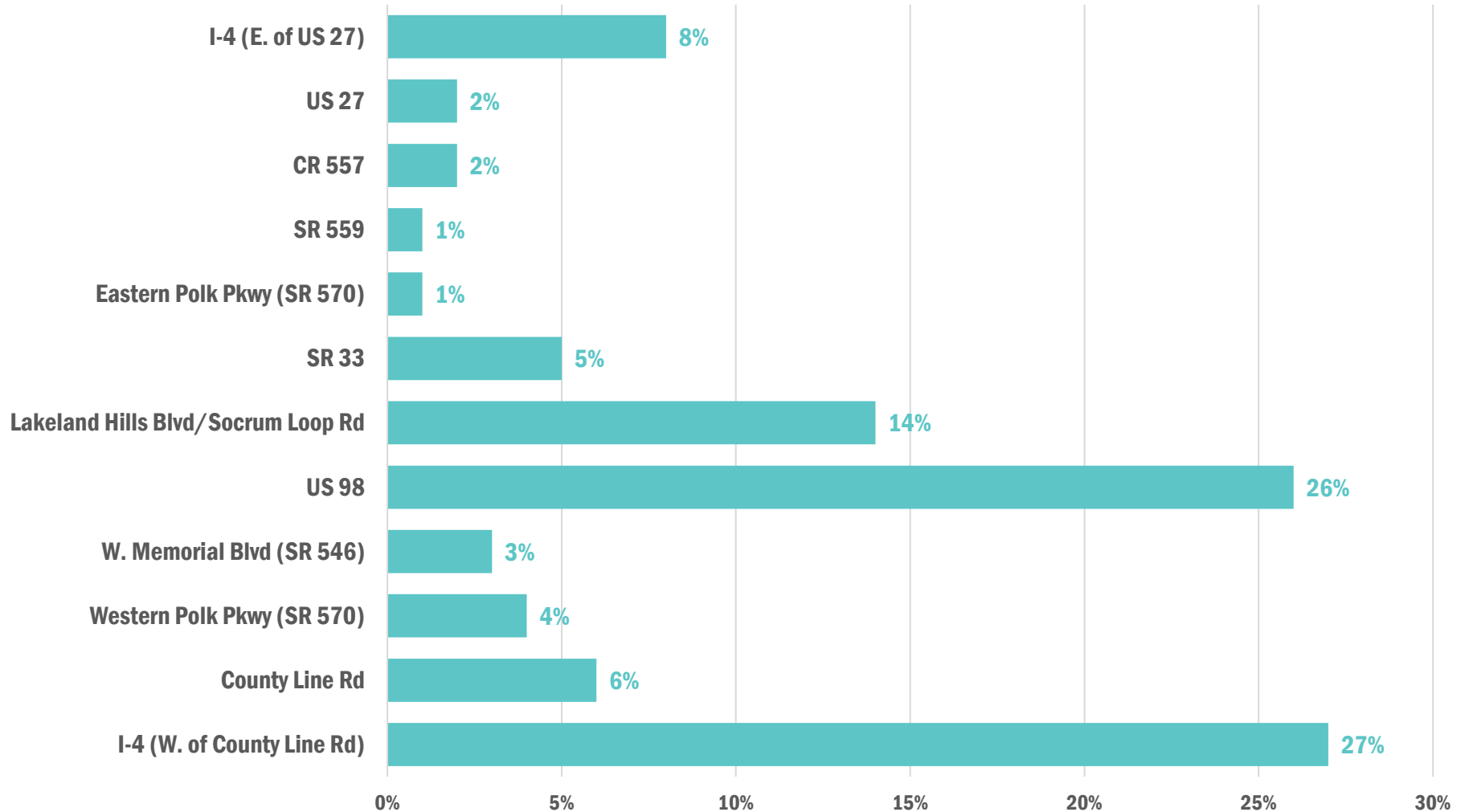
ORIGIN:



Represents the average daily percentage of weekday vehicle trips through to US 98 and originate from the interchange indicated.

Going to: Kathleen Rd (SR 539)

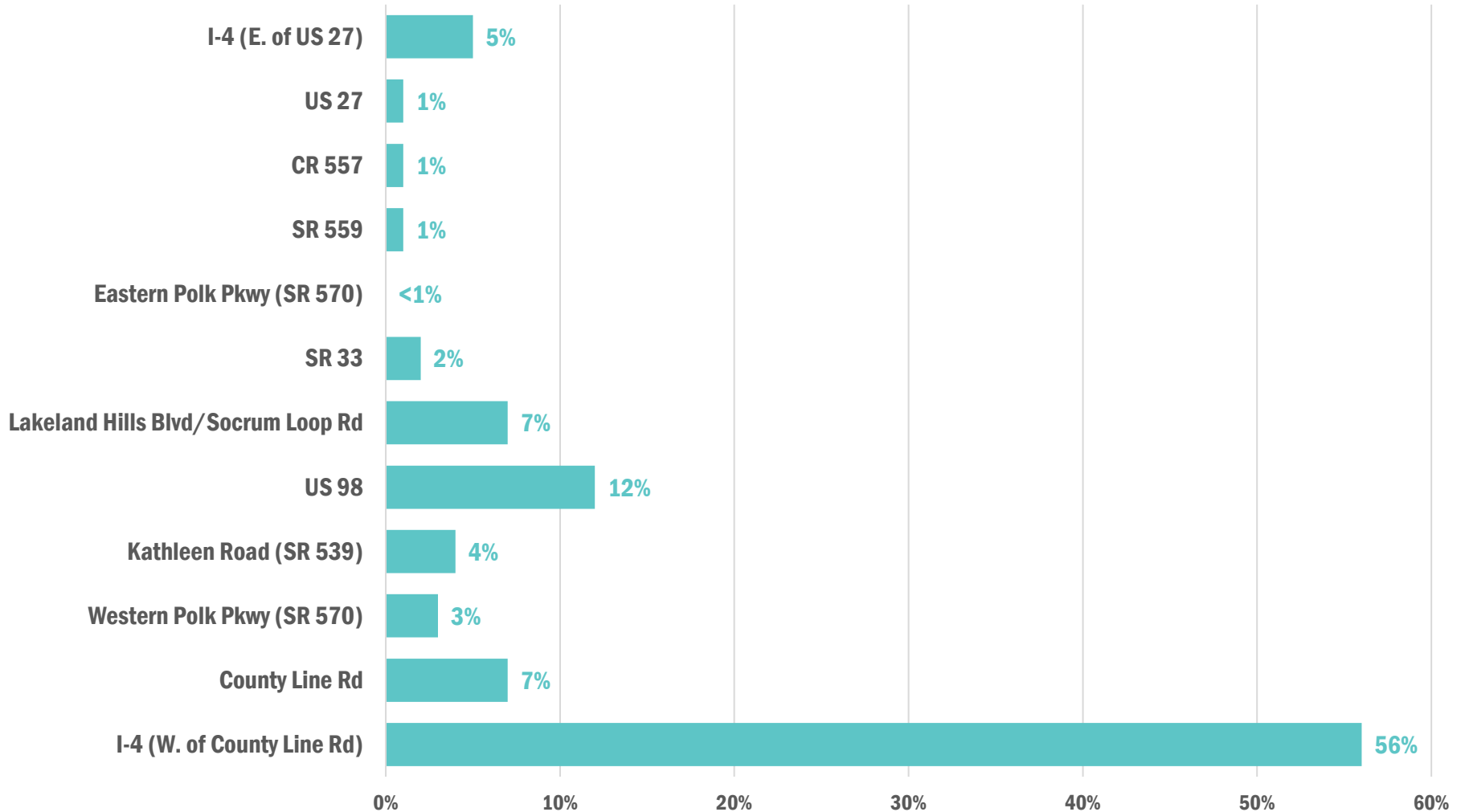
ORIGIN:



Represents the average daily percentage of weekday vehicle trips through to Kathleen Rd (SR 539) and originate from the interchange indicated.

Going to: **W. Memorial Blvd (SR 546)**

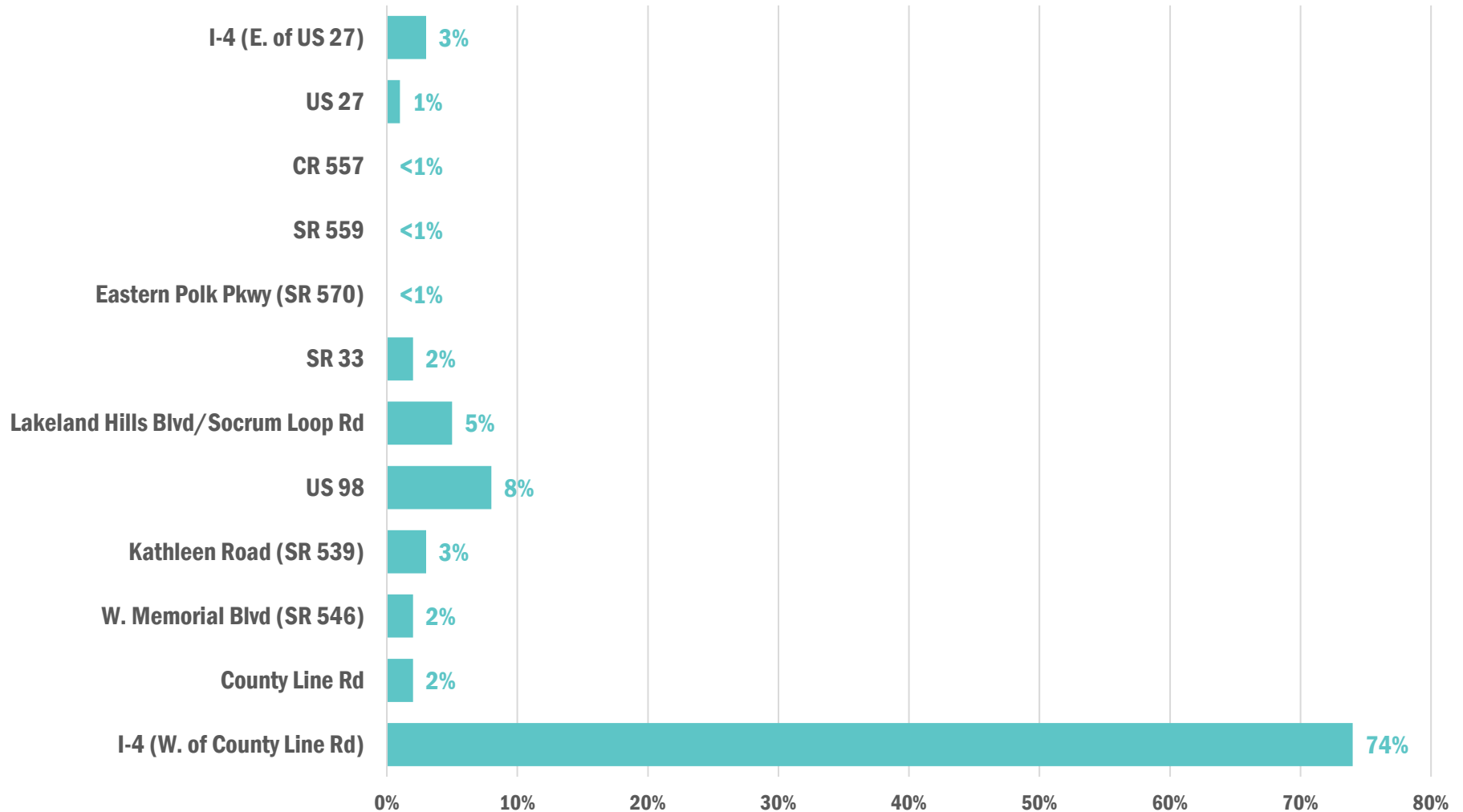
ORIGIN:



Represents the average daily percentage of weekday vehicle trips through to **W. Memorial Blvd (SR 546)** and originate from the interchange indicated.

Going to: Western Polk Pkwy (SR 570)

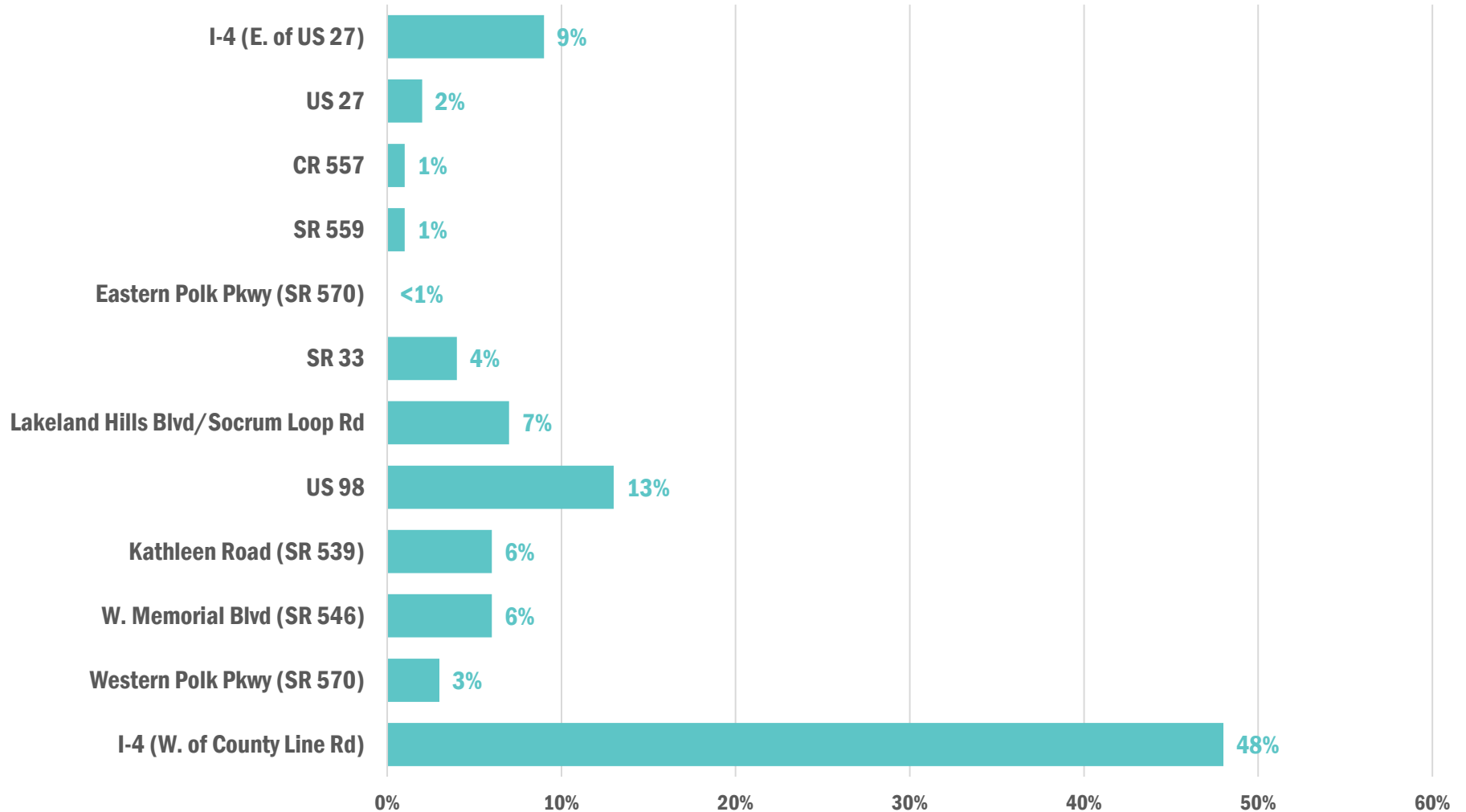
ORIGIN:



Represents the average daily percentage of weekday vehicle trips through to Western Polk Pkwy (SR 570) and originate from the interchange indicated.

Going to: County Line Rd

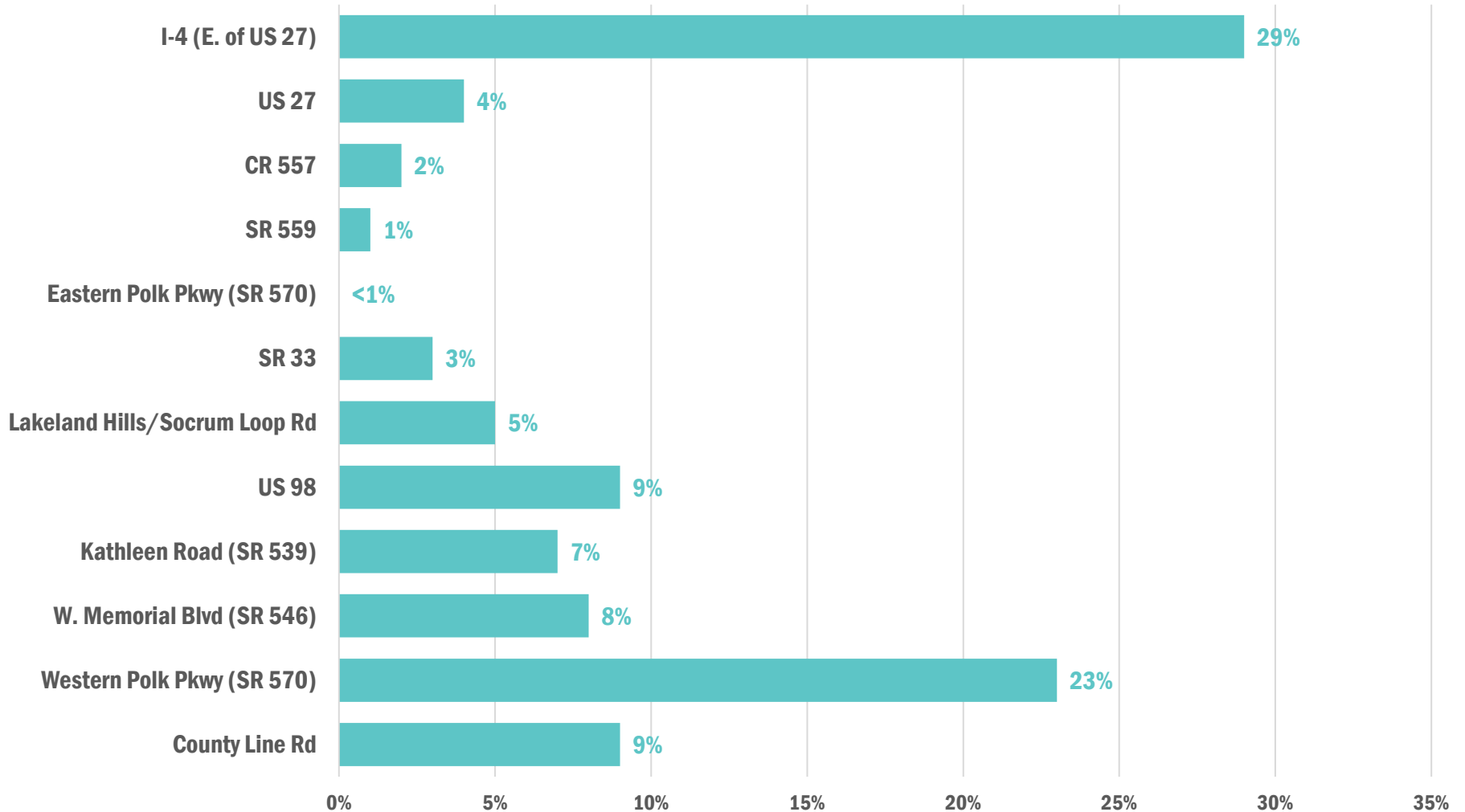
ORIGIN:



Represents the average daily percentage of weekday vehicle trips through to **County Line Rd** and originate from the interchange indicated.

Going to: I-4 (W. of County Line Rd)

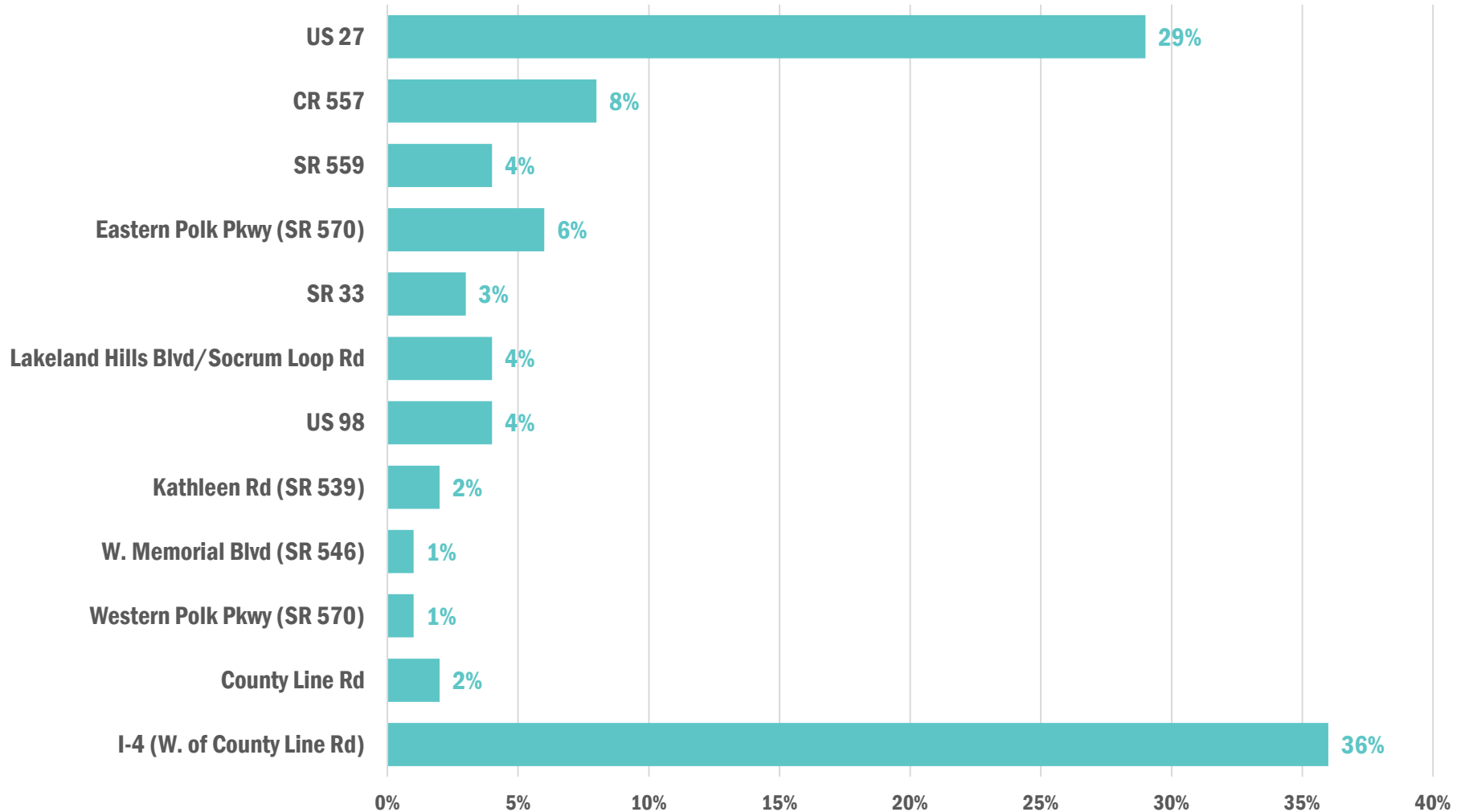
ORIGIN:



Represents the average daily percentage of weekday vehicle trips through to I-4 (W. of County Line Rd) and originate from the interchange indicated.

Coming from: I-4 (E. of US 27)

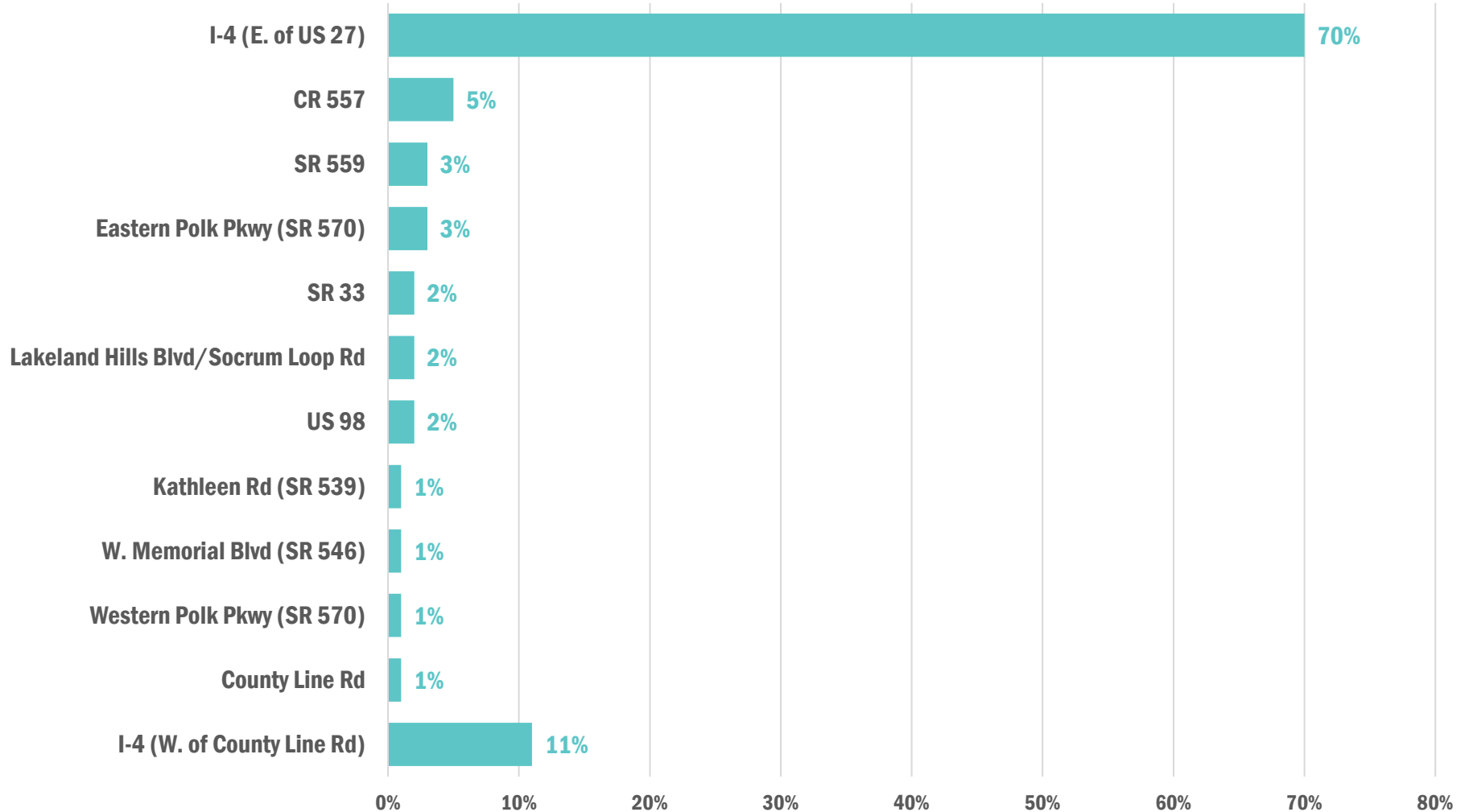
DESTINATION:



Represents the average daily percentage of weekday vehicle trips originating from I-4 (E. of US 27) to the destination interchange indicated.

Coming from: US 27

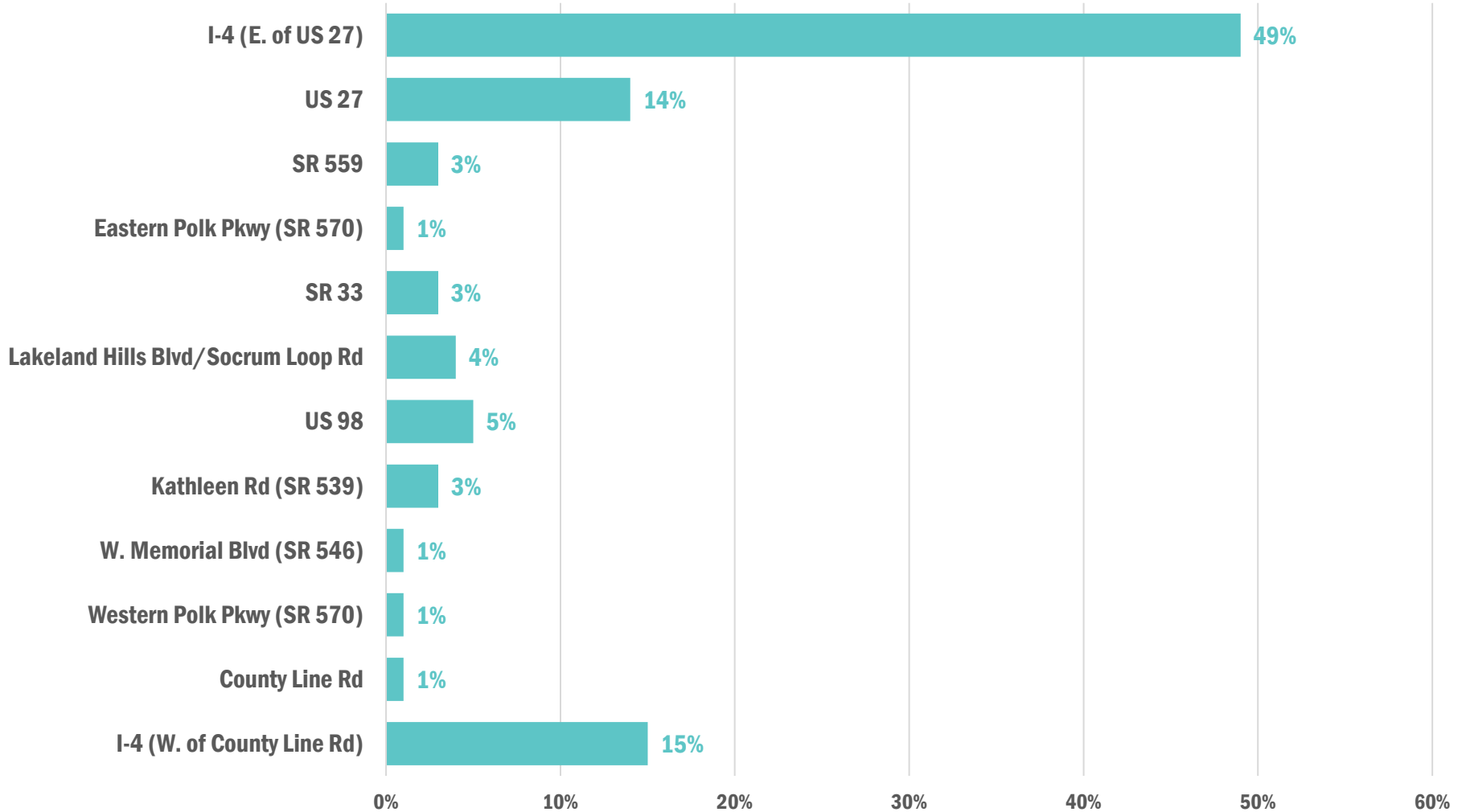
DESTINATION:



Represents the average daily percentage of weekday vehicle trips originating from US 27 to the destination interchange indicated.

Coming from: CR 557

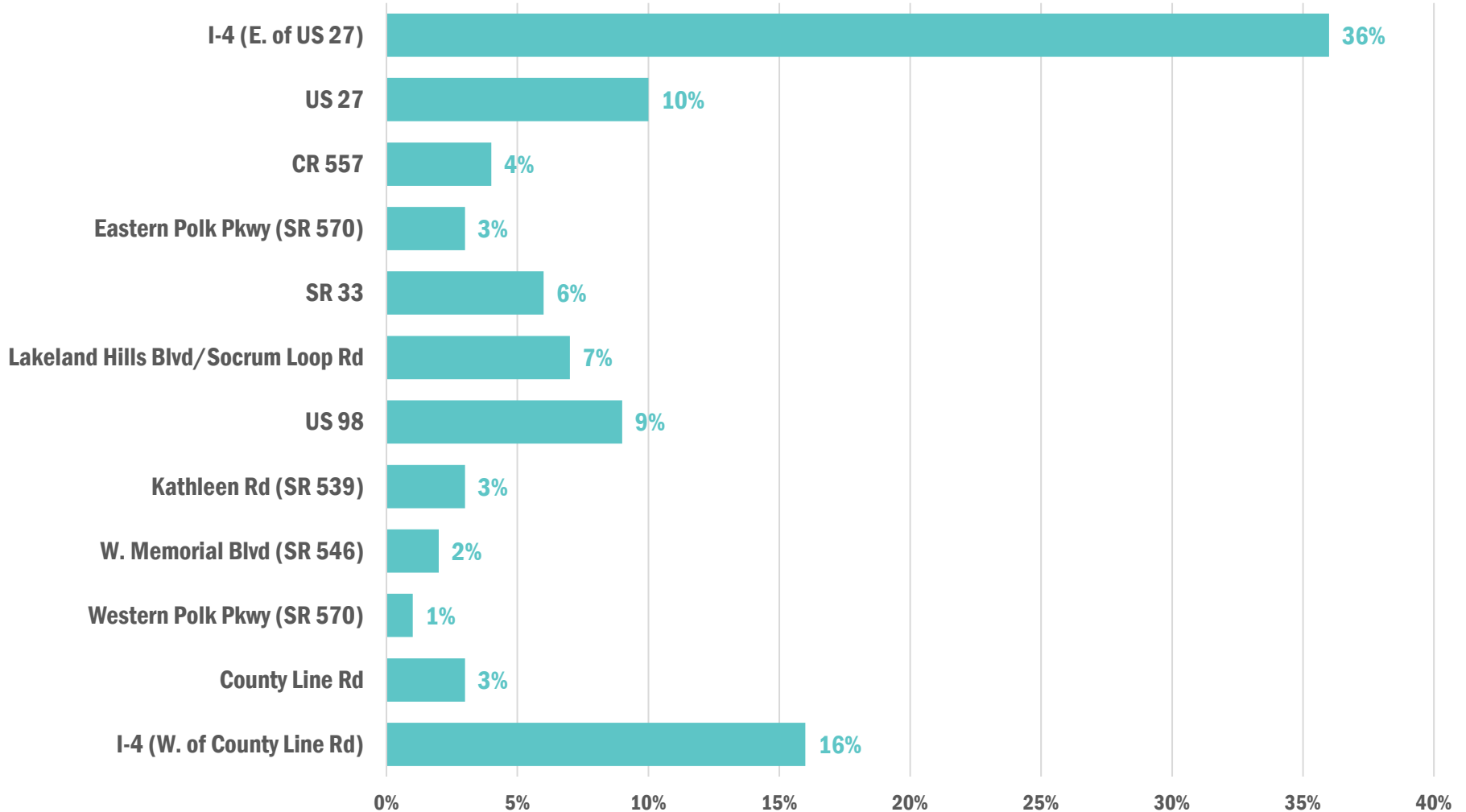
DESTINATION:



Represents the average daily percentage of weekday vehicle trips originating from CR 557 to the destination interchange indicated.

Coming from: SR 559

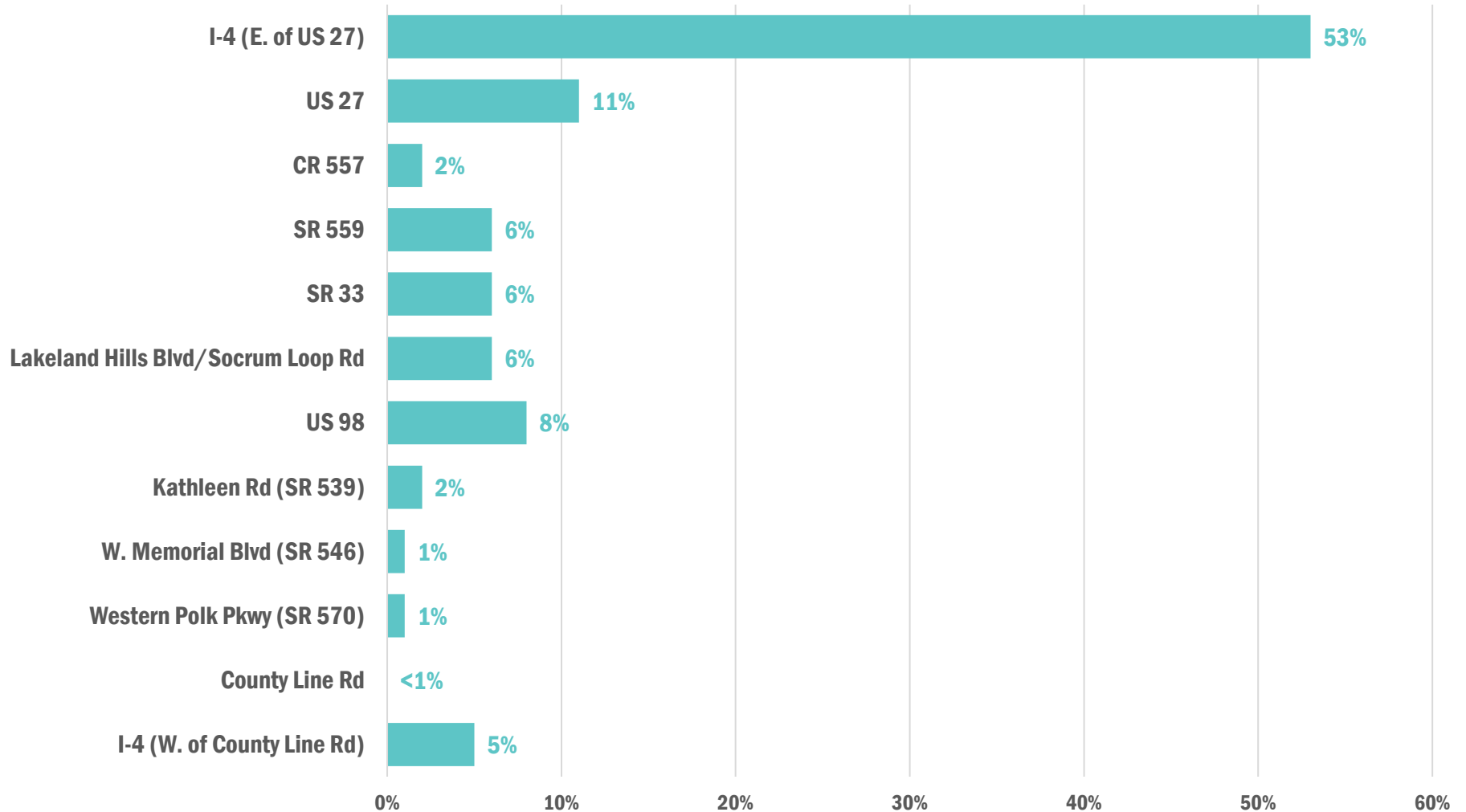
DESTINATION:



Represents the average daily percentage of weekday vehicle trips originating from SR 559 to the destination interchange indicated.

Coming from: Eastern Polk Pkwy (SR 570)

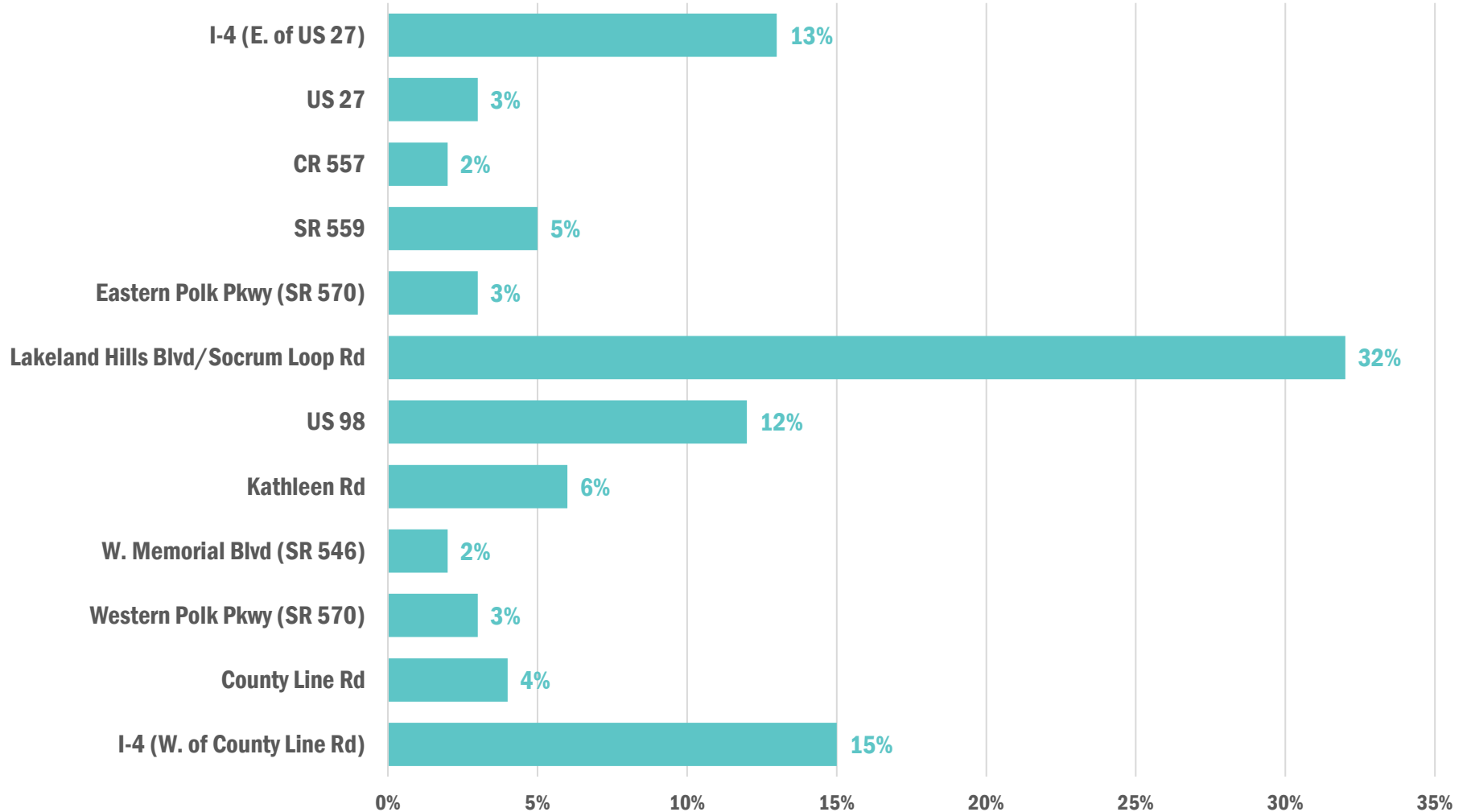
DESTINATION:



Represents the average daily percentage of weekday vehicle trips originating from Eastern Polk Pkwy (SR 570) to the destination interchange indicated.

Coming from: SR 33

DESTINATION:

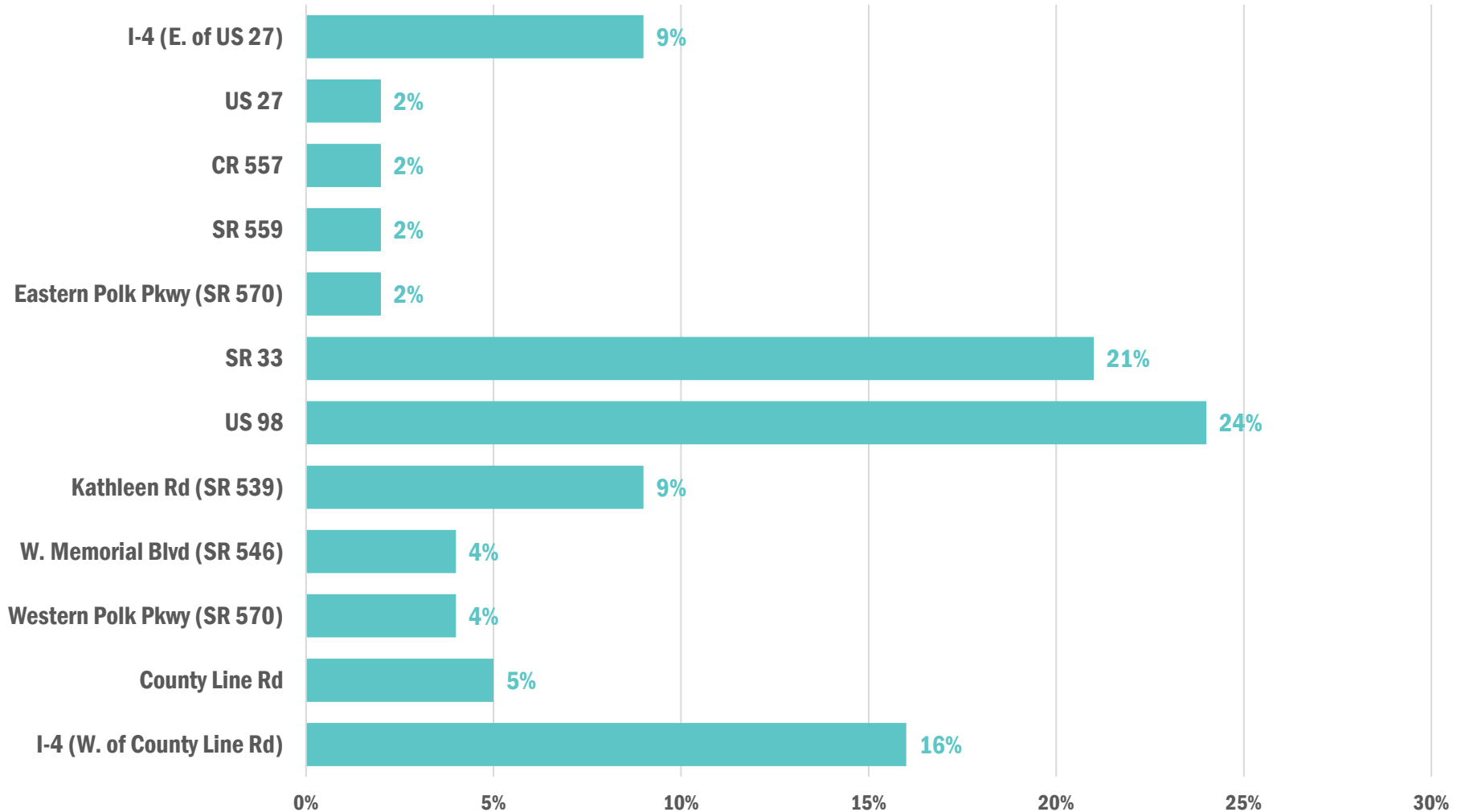


Represents the average daily percentage of weekday vehicle trips originating from SR 33 to the destination interchange indicated.

Coming from: Lakeland Hills Blvd/Socrum Loop Rd



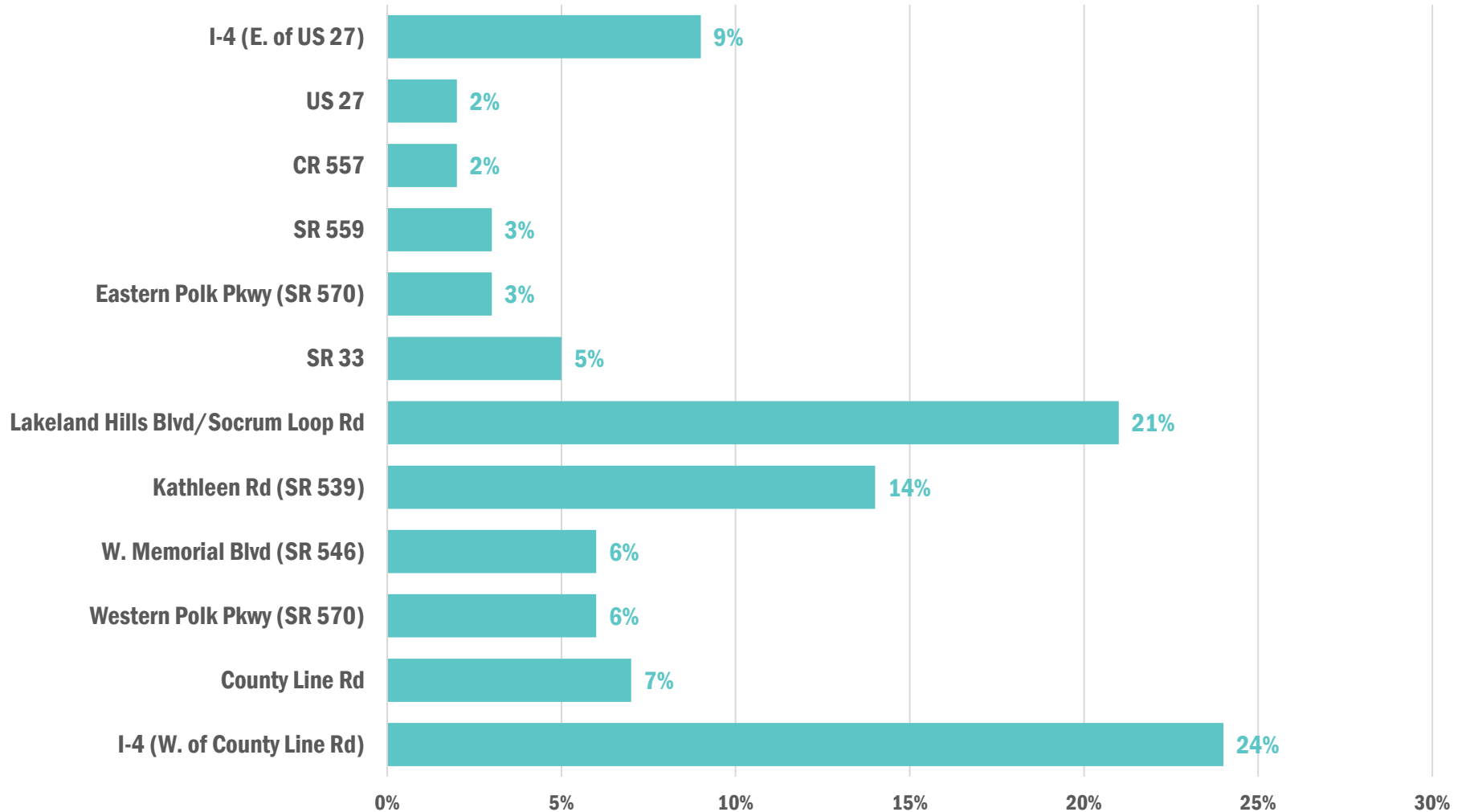
DESTINATION:



Represents the average daily percentage of weekday vehicle trips originating from Lakeland Hills Blvd/Socrum Loop Rd to the destination interchange indicated.

Coming from: US 98

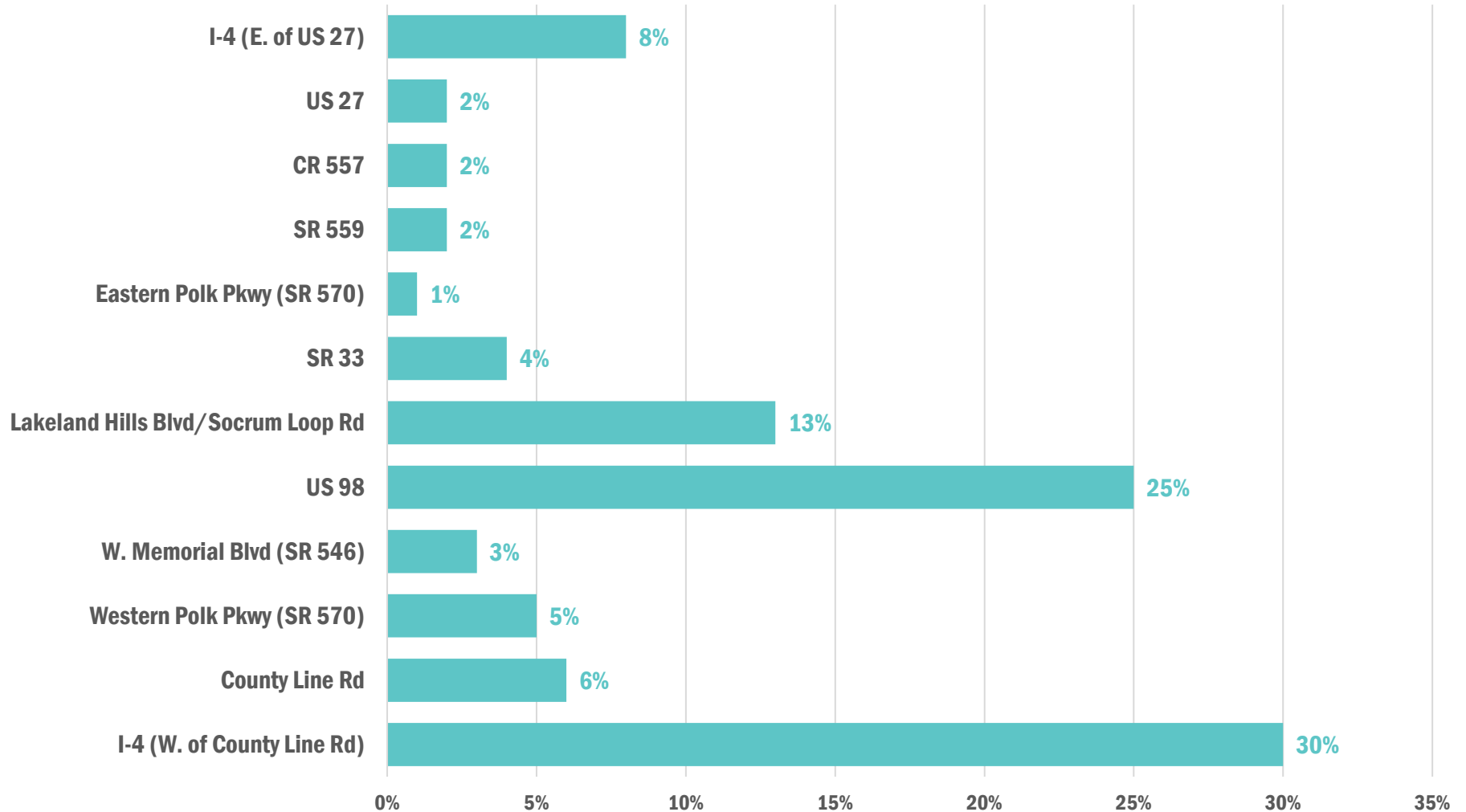
DESTINATION:



Represents the average daily percentage of weekday vehicle trips originating from US 98 to the destination interchange indicated.

Coming from: Kathleen Rd (SR 539)

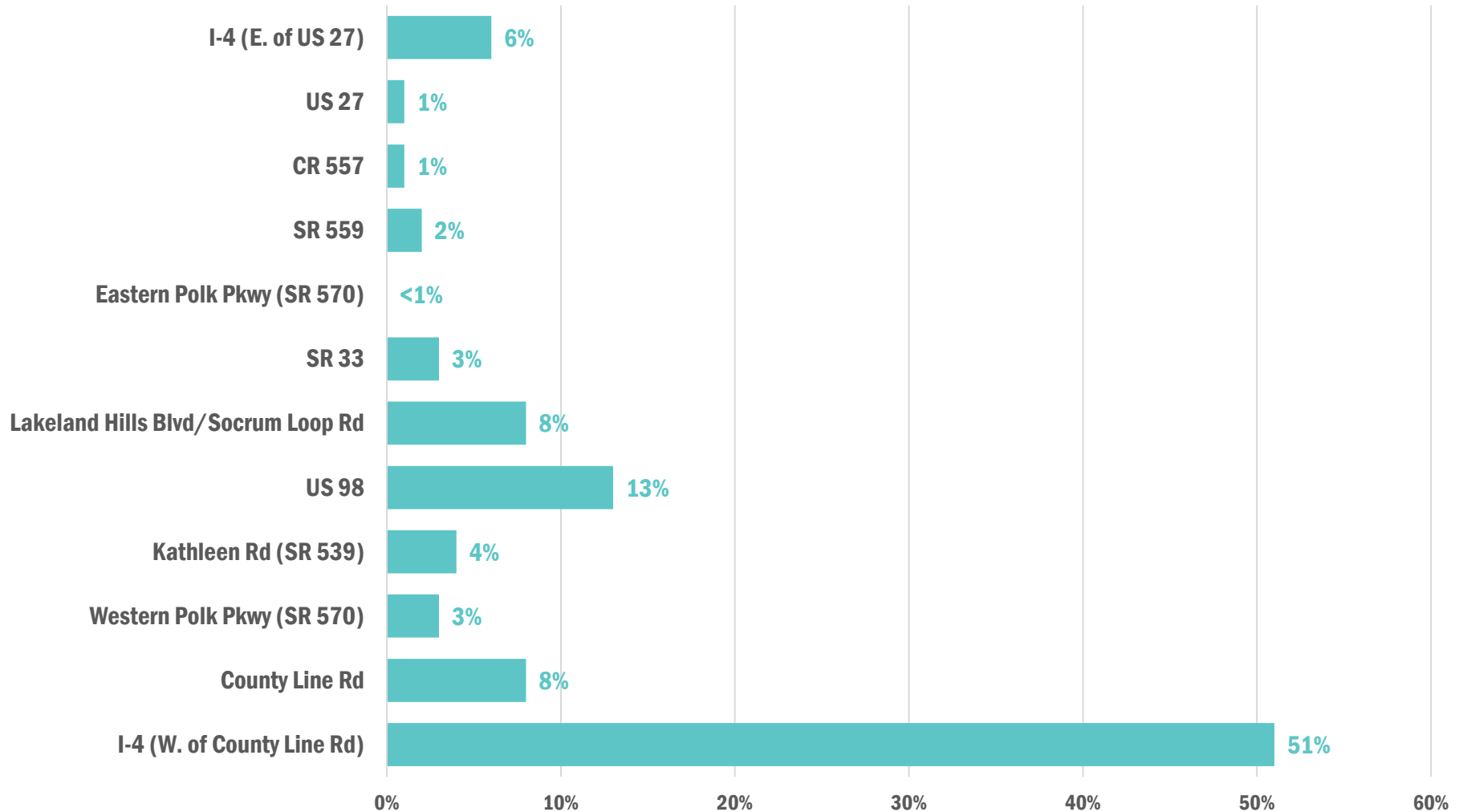
DESTINATION:



Represents the average daily percentage of weekday vehicle trips originating from Kathleen Rd (SR 539) to the destination interchange indicated.

Coming from: W. Memorial Blvd (SR 546)

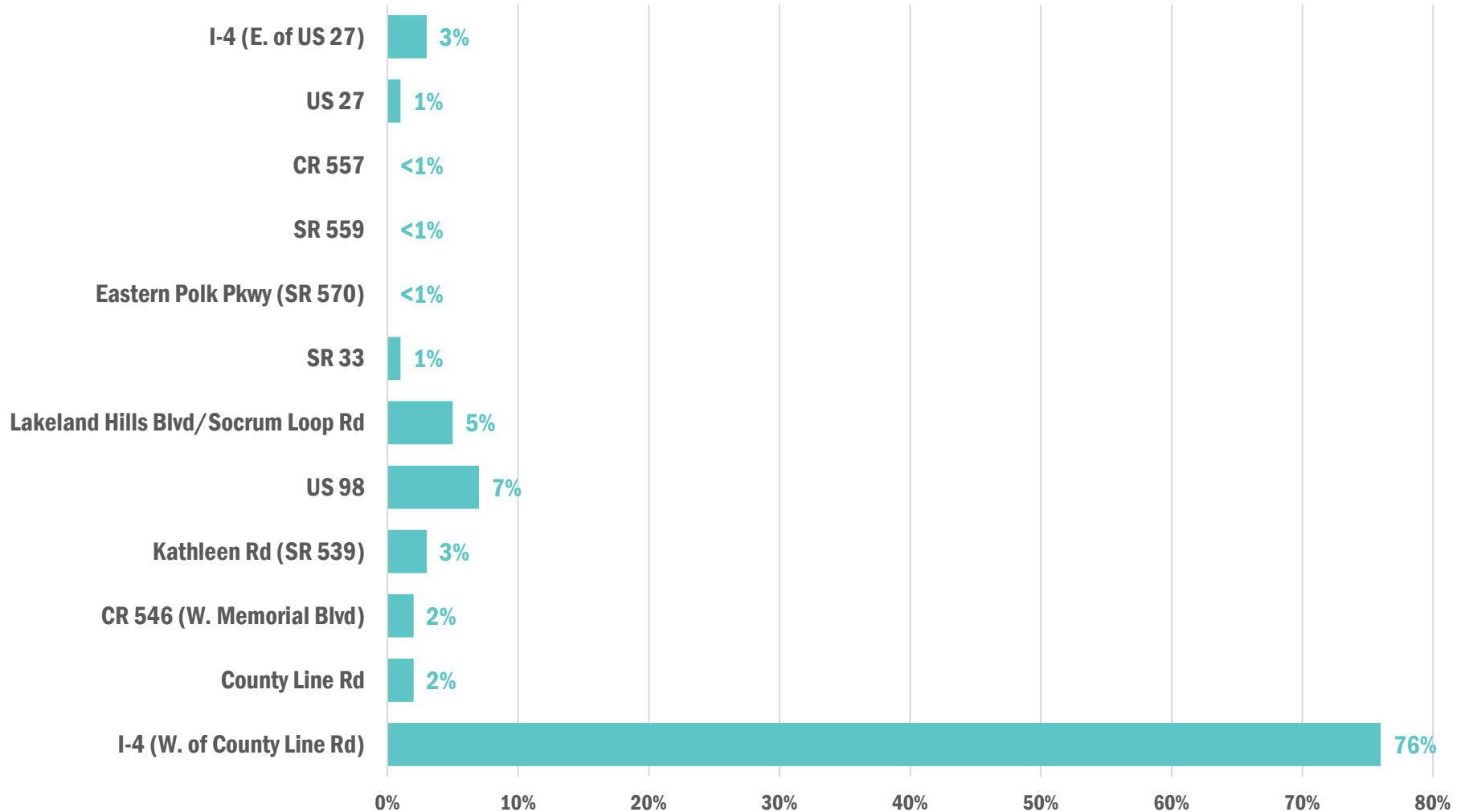
DESTINATION:



Represents the average daily percentage of weekday vehicle trips originating from W. Memorial Blvd (SR 546) to the destination interchange indicated.

Coming from: **Western Polk Pkwy (SR 570)**

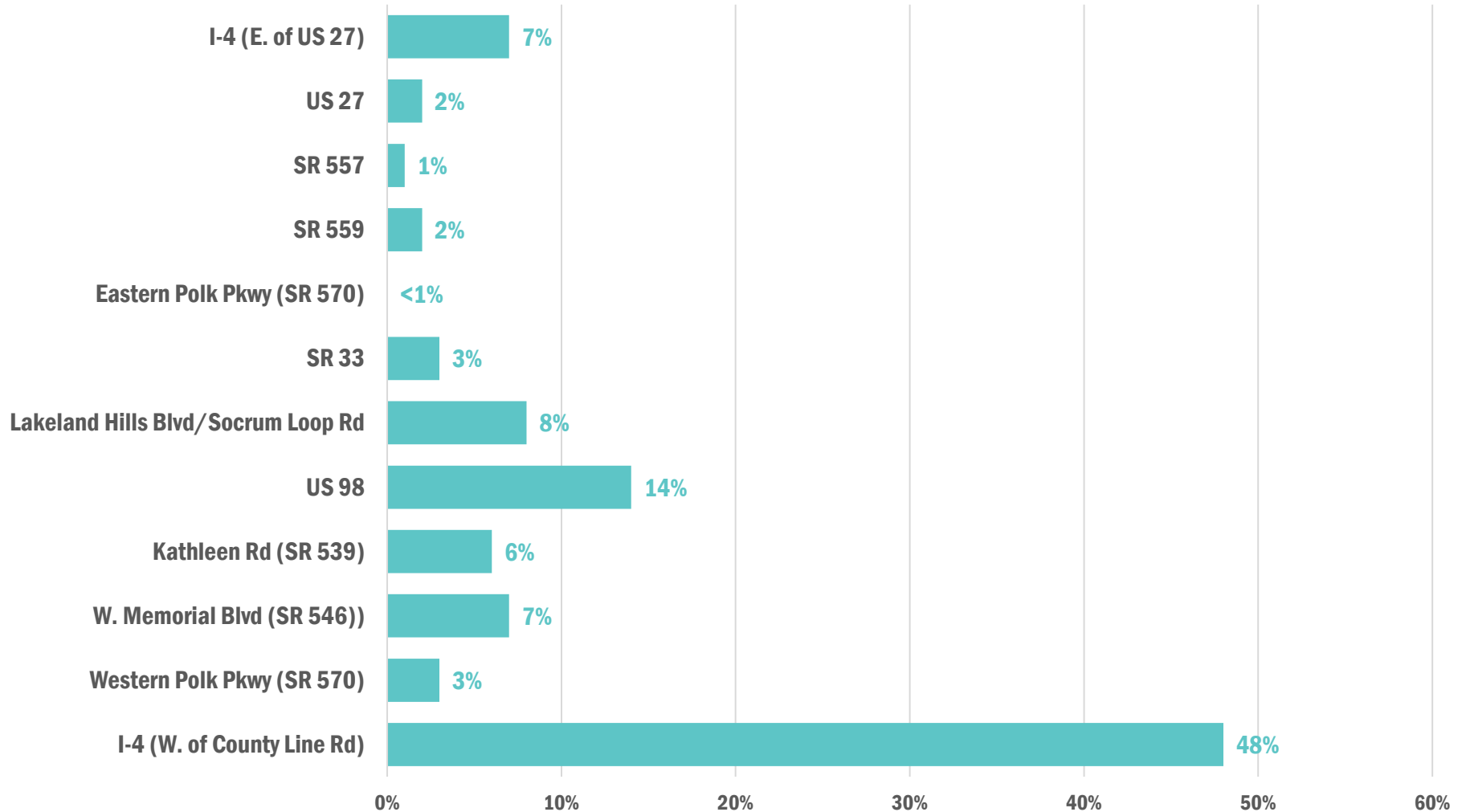
DESTINATION:



Represents the average daily percentage of weekday vehicle trips originating from **Western Polk Pkwy (SR 570)** to the destination interchange indicated.

Coming from: **County Line Rd**

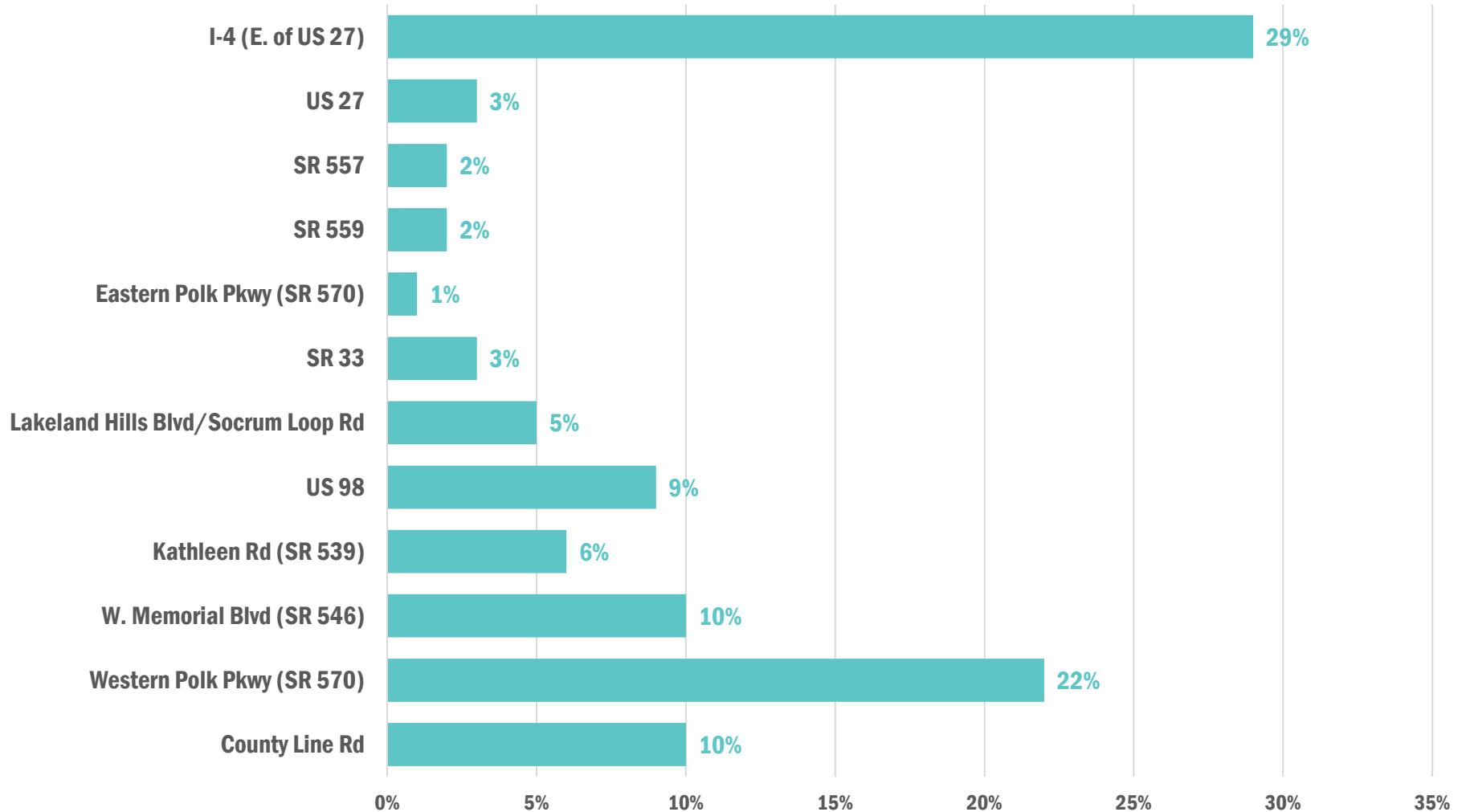
DESTINATION:



Represents the average daily percentage of weekday vehicle trips originating from **County Line Rd** to the destination interchange indicated.

Coming from: I-4 (W. of County Line Rd)

DESTINATION:



Represents the average daily percentage of weekday vehicle trips originating from I-4 (W. of County Line Rd) to the destination interchange indicated.